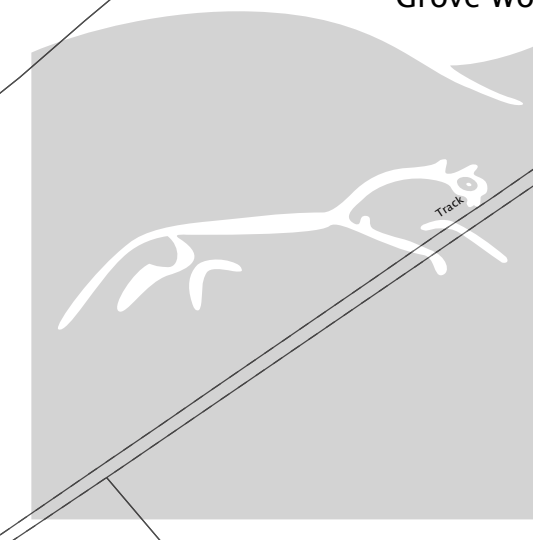
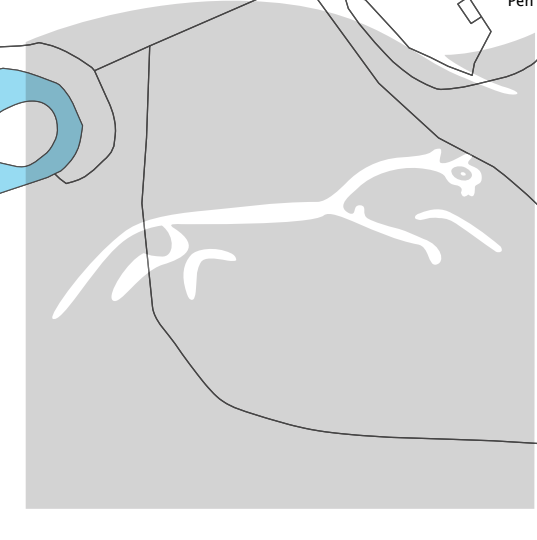




**Vale  
of White Horse**  
District Council



**Vale  
of White Horse**  
District Council



**Vale  
of White Horse**  
District Council



**Vale  
of White Horse**  
District Council



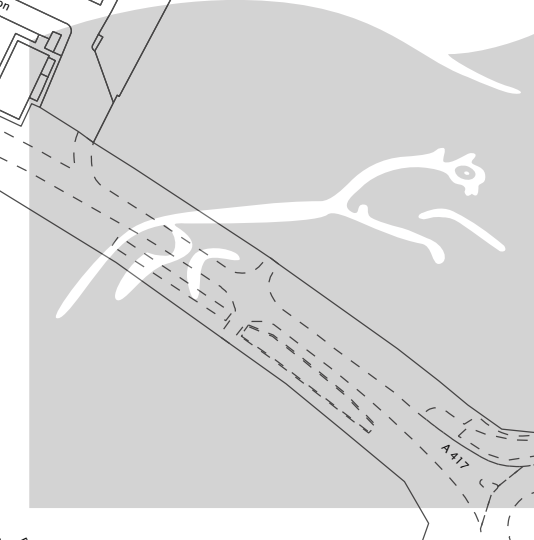
**Vale  
of White Horse**  
District Council



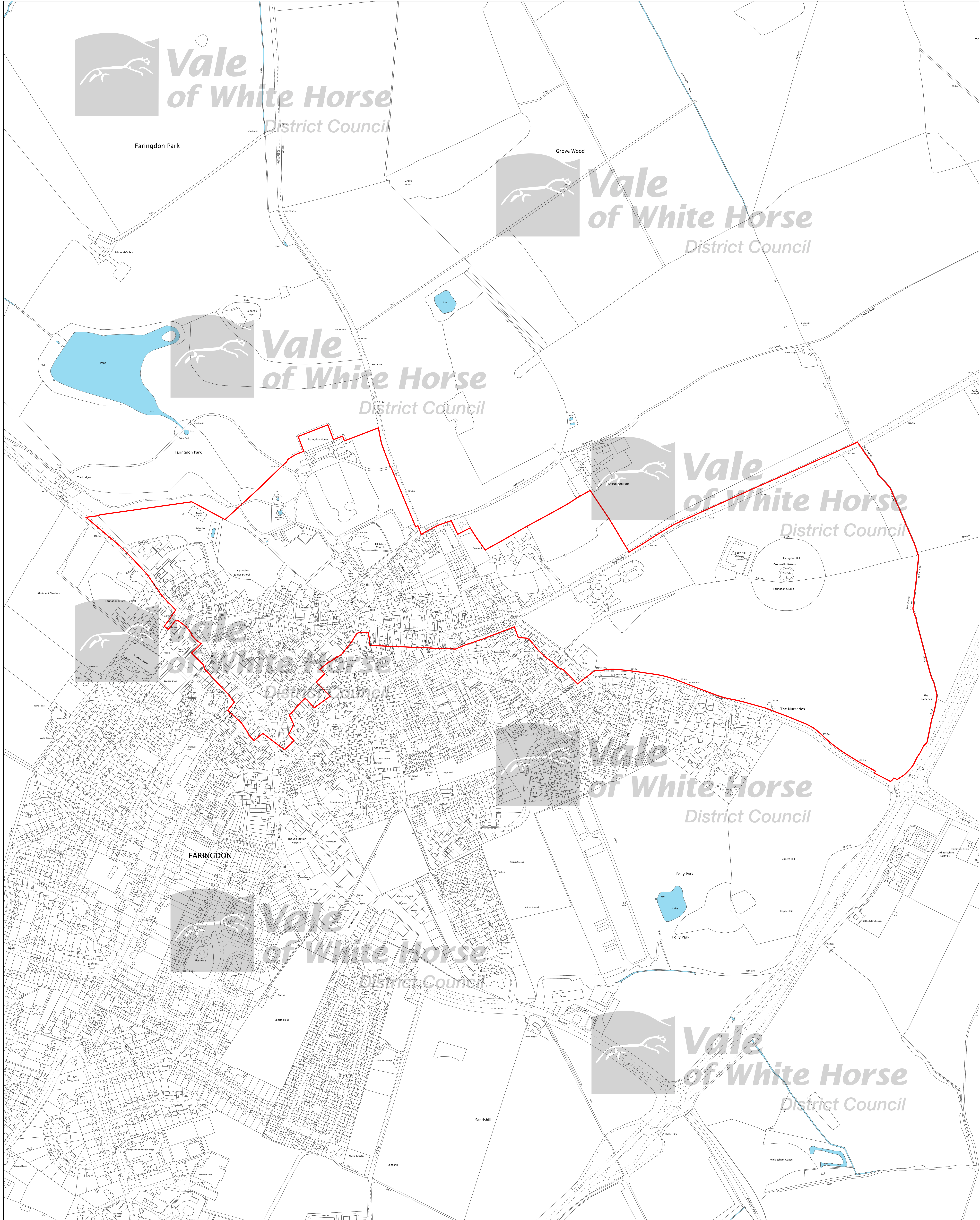
**Vale  
of White Horse**  
District Council



**Vale  
of White Horse**  
District Council



**Vale  
of White Horse**  
District Council



## Conservation Area

# Faringdon

Map Number: 20


Date of Designation: 17.09.69

Date of Amendment: 02.05.82

Area: 60.73 ha



**Vale  
of White Horse**



Data supplied by  
Vale of White Horse District Council  
[www.whitehorsedc.gov.uk](http://www.whitehorsedc.gov.uk)

May 2009

1:2500 @ A0



Reproduced from the Ordnance Survey mapping with the permission of the Controller of Her Majesty's Office © Crown Copyright  
Unauthorised reproduction infringes Crown Copyright and may lead to prosecution or civil proceedings.  
Issued by the Vale of White Horse District Council Licence No. 100019525